















KS1 Geography Knowledge and Skills Organiser

Heroes

Key Knowledge		Key Vocabulary		
<p><u>7 Continents</u></p> <p>Asia</p> <p>Africa</p> <p>North America</p> <p>South America</p> <p>Europe</p> <p>Antarctica</p> <p>Australia</p> <p>7 continents map with 5 oceans</p>  <p><u>5 Oceans</u></p> <p>Atlantic Ocean</p> <p>Pacific Ocean</p> <p>Indian Ocean</p> <p>Pacific Ocean</p> <p>Arctic Ocean</p>	<p><u>Non-European Country- Jamaica</u></p>   <p><u>Facts about Jamaica</u></p> <ul style="list-style-type: none"> - Continent - North America - Tropical climate zone - Warm all year, some rain. Can get hurricanes. - Speak English - Capital city is Kingston. - Famous for sandy beaches and Blue Mountain Range. 	Word	Picture	Definition
		location		A location is the place where a particular point or object is.
		continent		A continent is a large solid area of land made up of countries.
		ocean		An ocean is a huge body of salt water.
		compare		Look to see what is the same and what is different.
<p><u>Scunthorpe - a town in England</u></p> 	<p><u>Montego Bay -a city in Jamaica</u></p> 	human feature		Things on earth made by humans.
		physical feature		Things that are on earth <u>naturally</u> .
		<p><u>Geography skills</u></p> <ul style="list-style-type: none"> -Use an atlas, map and a globe. -Locate continents and oceans on a map. -Research different countries. -Compare different places in the world. 		

